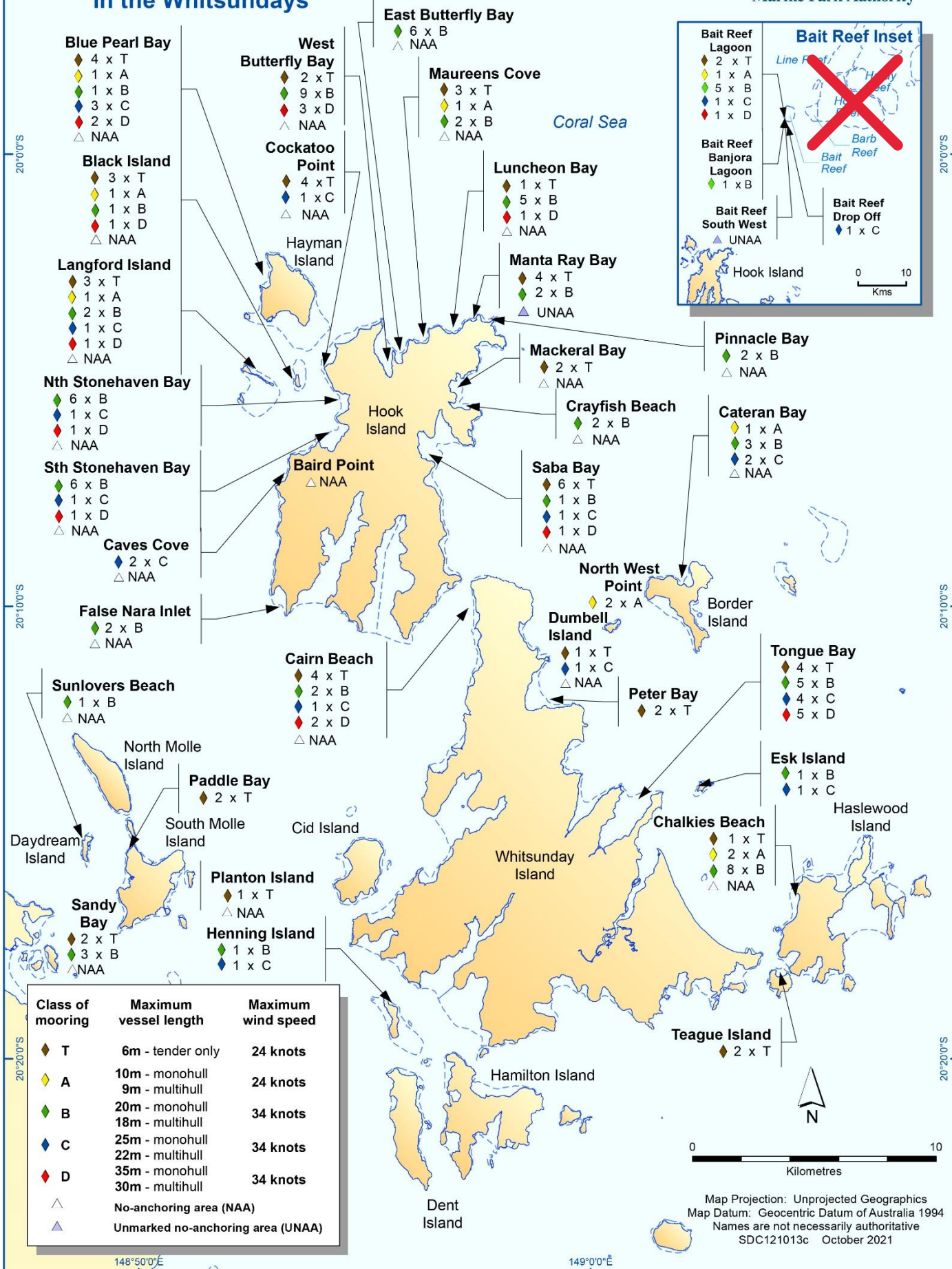


Location of public moorings and no-anchoring areas in the Whitsundays



Australian Government
Great Barrier Reef
Marine Park Authority



- Blue Pearl Bay**
- 4 x T
 - 1 x A
 - 1 x B
 - 3 x C
 - 2 x D
 - △ NAA

- Black Island**
- 3 x T
 - 1 x A
 - 1 x B
 - 1 x D
 - △ NAA

- Langford Island**
- 3 x T
 - 1 x A
 - 2 x B
 - 1 x C
 - 1 x D
 - △ NAA

- Nth Stonehaven Bay**
- 6 x B
 - 1 x C
 - 1 x D
 - △ NAA

- Sth Stonehaven Bay**
- 6 x B
 - 1 x C
 - 1 x D
 - △ NAA

- Caves Cove**
- 2 x C
 - △ NAA

- False Nara Inlet**
- 2 x B
 - △ NAA

- Sunlovers Beach**
- 1 x B
 - △ NAA

- Paddle Bay**
- 2 x T

- Sandy Bay**
- 2 x T
 - 3 x B
 - △ NAA

- Planton Island**
- 1 x T
 - △ NAA

- Henning Island**
- 1 x B
 - 1 x C

- West Butterfly Bay**
- 2 x T
 - 9 x B
 - 3 x D
 - △ NAA

- Cockatoo Point**
- 4 x T
 - 1 x C
 - △ NAA

- East Butterfly Bay**
- 6 x B
 - △ NAA

- Maureens Cove**
- 3 x T
 - 1 x A
 - 2 x B
 - △ NAA

- Luncheon Bay**
- 1 x T
 - 5 x B
 - 1 x D
 - △ NAA

- Manta Ray Bay**
- 4 x T
 - 2 x B
 - △ UNAA

- Mackeral Bay**
- 2 x T
 - △ NAA

- Crayfish Beach**
- 2 x B
 - △ NAA

- Saba Bay**
- 6 x T
 - 1 x B
 - 1 x C
 - 1 x D
 - △ NAA

- North West Point**
- 2 x A

- Dumbell Island**
- 1 x T
 - 1 x C
 - △ NAA

- Peter Bay**
- 2 x T

- Pinnacle Bay**
- 2 x B
 - △ NAA

- Cateran Bay**
- 1 x A
 - 3 x B
 - 2 x C
 - △ NAA

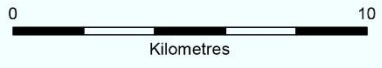
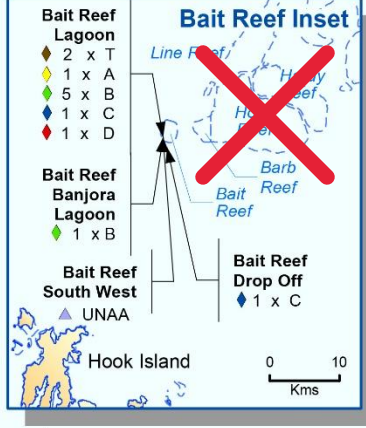
- Tongue Bay**
- 4 x T
 - 5 x B
 - 4 x C
 - 5 x D

- Esk Island**
- 1 x B
 - 1 x C

- Chalkies Beach**
- 1 x T
 - 2 x A
 - 8 x B
 - △ NAA

- Teague Island**
- 2 x T

Class of mooring	Maximum vessel length	Maximum wind speed
T	6m - tender only	24 knots
A	10m - monohull 9m - multihull	24 knots
B	20m - monohull 18m - multihull	34 knots
C	25m - monohull 22m - multihull	34 knots
D	35m - monohull 30m - multihull	34 knots
△	No-anchoring area (NAA)	
△	Unmarked no-anchoring area (UNAA)	



Map Projection: Unprojected Geographics
Map Datum: Geocentric Datum of Australia 1994
Names are not necessarily authoritative
SDC121013c October 2021